

View Vehicles

Download View Vehicles PDF

Keep track of your vehicles and field team using the **Map Module**. This gives you a real-time overview of where your vehicles and employees are, along with important details like job sites and geofences. Each vehicle is tracked using a GPS device, so you can view its exact location—either one at a time or all together on the map.



🔍 Find a Vehicle

You can easily search for any vehicle:

- Use the **search bar** to find a vehicle by name or ID.
- Click on a vehicle icon on the map to **zoom in**.
- A pop-up will show:
 - Current location
 - Arrival time
 - Speed and direction
 - How long the vehicle has been there

Tip: Vehicle icons are color-coded based on their current status (moving, stopped, idling, etc.).

- **Green** – Moving (En route)
- **Blue** – Idling
- **Red** – Stopped (engine off)
- **Orange** – No device or device issue
→ *You may need to contact support.*



Get the Best Route

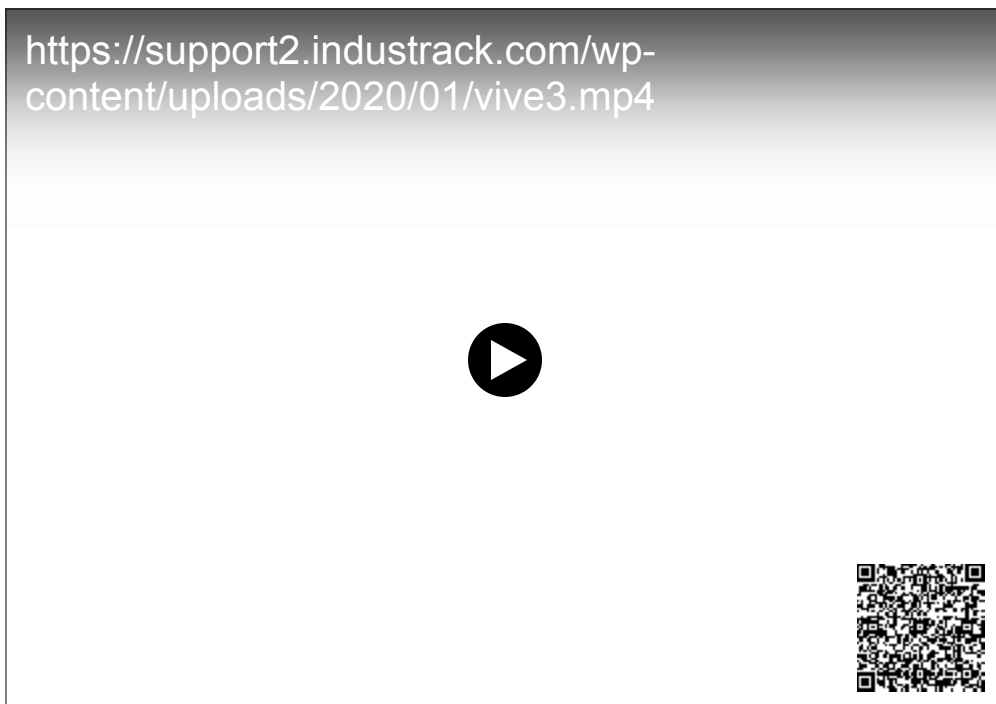
If you need to send a vehicle to a specific location:

1. Click **Get Route**.
2. Enter the **destination address**.
3. Click **Go**.

The map will show the best route from the vehicle's current position to the destination, including:

- Total distance
- Estimated drive time

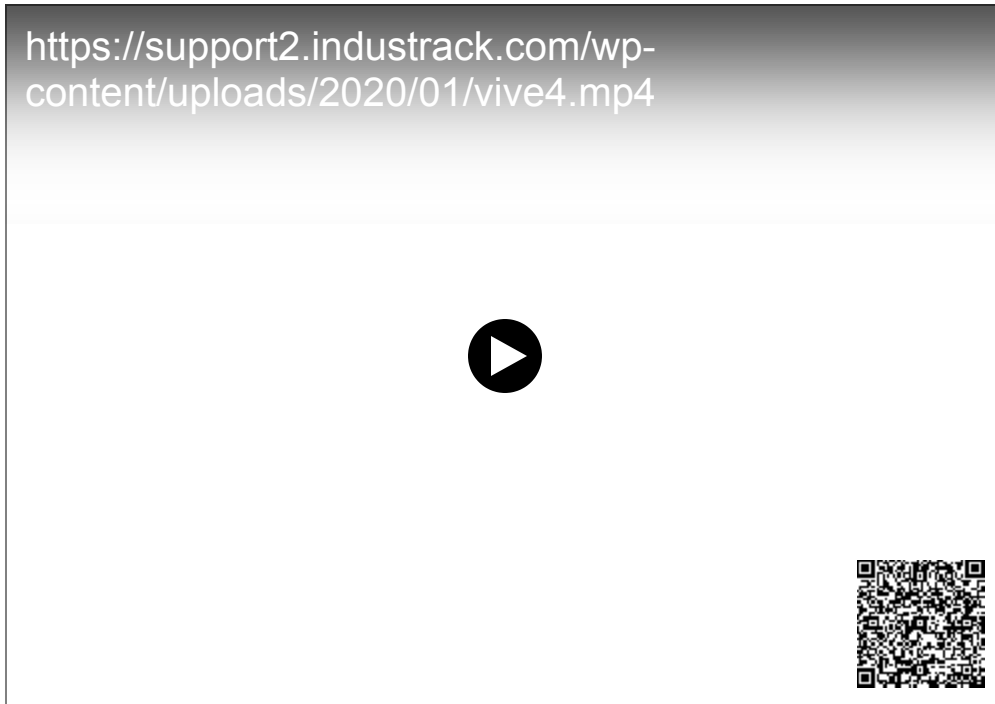
To remove the route from the map, click **Clear View** in the overlays.



Track Drive History (Last 24 Hours)

See where a vehicle has been in the past 24 hours:

- The route will show up on the map as a path.
- **Balloon icons** show where the vehicle stopped or idled for too long (based on your report settings).
 - Click the balloon to see:
 - Stop location
 - Time and duration
 - Vehicle status during the stop
- **Arrow icons** show the direction and speed.
 - Click an arrow to see how fast the vehicle was going at that time.



Group Vehicles

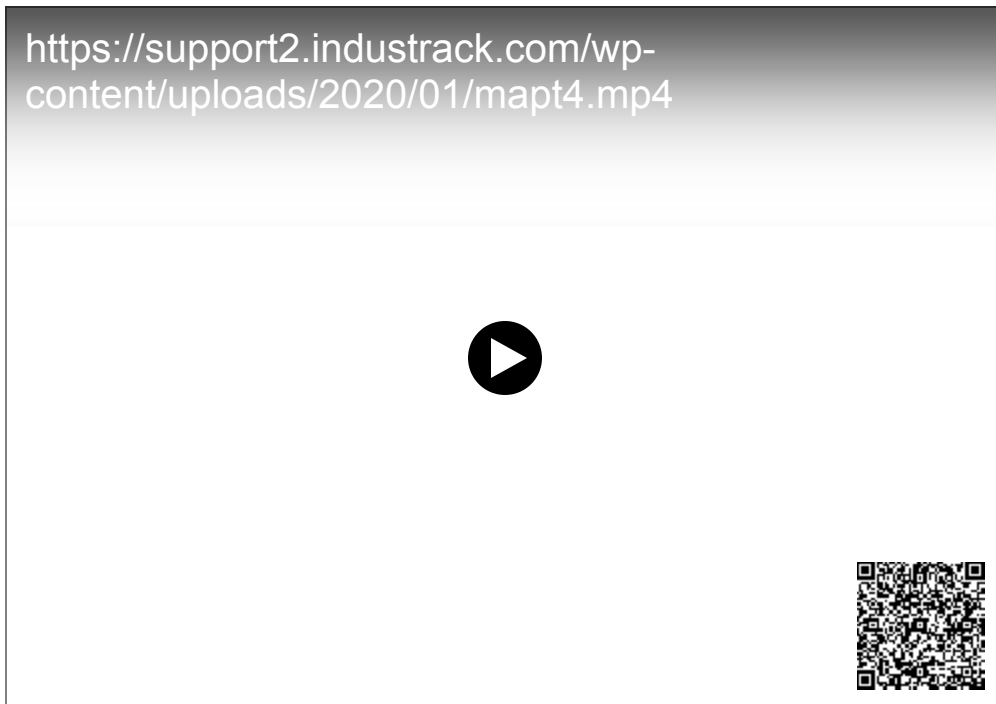
You can organize vehicles into groups for easier viewing:

- Click the **Grouped** tab to see vehicles by category (e.g., trucks, vans, etc.).
- Use the search bar to filter by **vehicle type** or **group**.



You can **sort** the list by:

- Vehicle ID
 - Name
 - Status
- (Just use the drop-down menu to choose.)



You can find the **Alert Window** at the **bottom of the map page**.

If there are **no alerts**, the window will be empty.

IndusTrack MAP CUSTOMER ESTIMATES SCHEDULE INVOICES TIMESHEET PROJECTS P.O. REPORTS

12

Map Satellite

Search GO!

Vehicles

Employees

Jobs

Geofences

Address Book

Traffic

Clear View

Sort by ID

- [Industrack_1] ETransit Stopped: 18d 12h 8m
- [Industrack_2] No Updates
- [Industrack_3] Stopped: 0s
- [Industrack_4] No Updates
- [Industrack_5] Stopped: 3d 8h 26m
- [Industrack_6] No Updates
- [Industrack_7] No Updates
- [Industrack_8] No Updates
- [Industrack_9] No Updates
- [Industrack_10] No Updates
- [Joe MT100] MT100 No device assigned
- [ve1] Ryan Car No device assigned
- [ve3] Ford Raptor Brittany S. Dunne No device

Google

HIDE

Date	Time	Vehicle	Employee	Location	Alert
04/01/2025	10:46 AM	[Industrack_3]	-	5292 Kyler Ave, Albertville, MN 55301, USA	Power Disconnect Alert: Power Disconnect, Vehicle ID= [Industrack_3]

Keyboard shortcuts Map data ©2025 Google Terms Report a map error

